

State of Wyoming Corner Record

(In compliance with the *CORNER PERPETUATION AND FILING ACT*, Wyoming Statutes, 1997, Section 33-29-140, et. seq., and the Rules and Regulations of the Board of Registration for Professional Engineers and Professional Land Surveyors)

Reverse side of this form may be used if more space is needed.

Record of original survey and citation of source of historical information (if corner is lost or obliterated). "ketch of relative location of monument, accessories, and reference points with course and distance to adjacent corner(s) (if determined in this survey). Method and rationale for reestablishment of lost or obliterated corner.

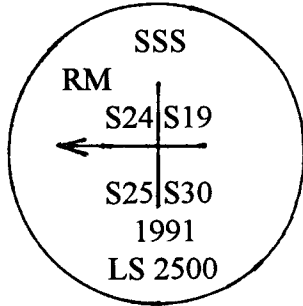
G.L.O. Record: Unknown

Subsequent Record: Survey plat "Record of Survey for Wyoming Highway Dept. of Central Avenue Between 8th Avenue and Walker Road, Prepared November 1990" by Steil Surveying Services and not recorded in the offices of the Laramie County Clerk.

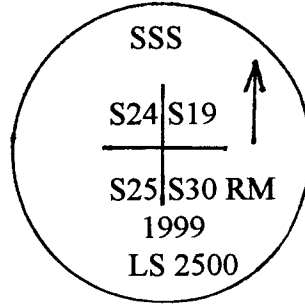
Found: 2 2" aluminum cap reference monuments marked as noted below and noted on the above plat on Sheet 2 of 2.

Set: Nothing

Easterly Reference Monument Markings



Southerly Reference Monument Markings



See Record of Survey for Wyoming Air National Guard Lease Boundary for information concerning other corners found and set during the survey to further witness this corner.

Date of Field Work: Sept./Oct., 1999

Office Reference: A.V.I. Job No.: 2-2158

CROSS INDEX DIAGRAM


1	2	3	4	5	6	7	8	9	10	11	12	13	14	15	16	17	18	19	20	21	22	23	24	25		
A																									A	
B																									B	
C		6		5		4		3		2		1													C	
D																									D	
E																									E	
F																									F	
G		7		8		9		10		11		12													G	
H																									H	
J																									J	
K																									K	
L		18		17		16		15		14		13													L	
M																									M	
N																									N	
O																									O	
P		19		20		21		22		23		24													P	
Q																									Q	
R																									R	
S																									S	
T		30		29		28		27		26		25													T	
U																									U	
V																									V	
W																									W	
X		31		32		33		34		35		36													X	
Y																									Y	
Z	1	2	3	4	5	6	7	8	9	10	11	12	13	14	15	16	17	18	19	20	21	22	23	24	25	Z

Firm/Agency, Address
 Paul A. Reid, P.L.S.
 A.V.I., p.c.
 2035 Westland Road
 Cheyenne, WY 82001

Telephone Number:
 (307) 637-6017

This corner record was prepared by me or under my direction and supervision.

SEAL & SIGNATURE



RECORDED 11/01/1999 AT 1:16 PM REC# 263319 BK# 1537 PG# 1509
 DEBRA K. LATHROP, CLERK OF LARAMIE COUNTY, WY PAGE 1 OF 1

Corner Name: SW Cor.
 SBRPEPLS/PLSW:March 1994

Section: 19

T.14N., R.66W.; 6th P.M. Cross-Index No.: R-1